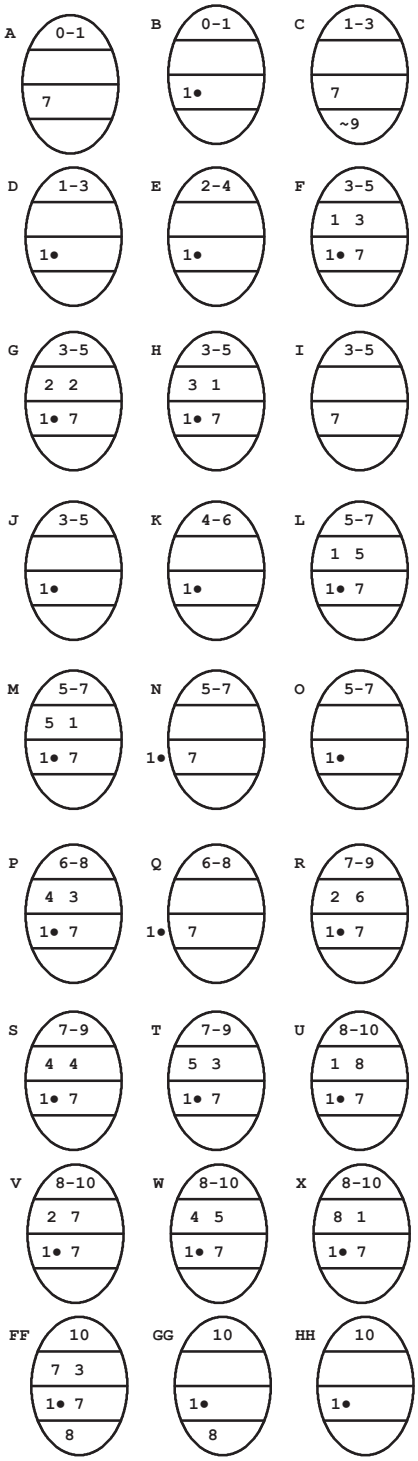

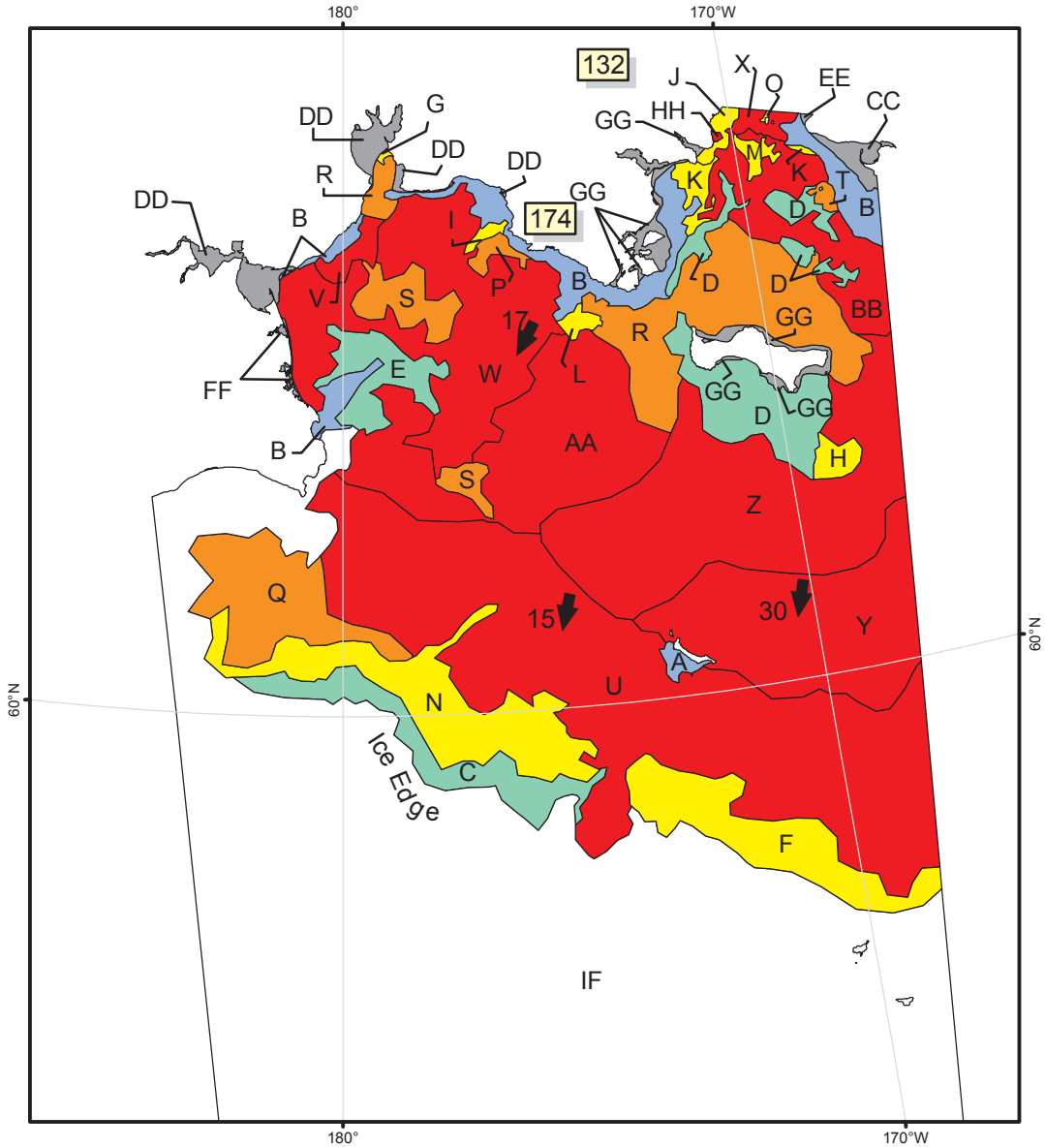

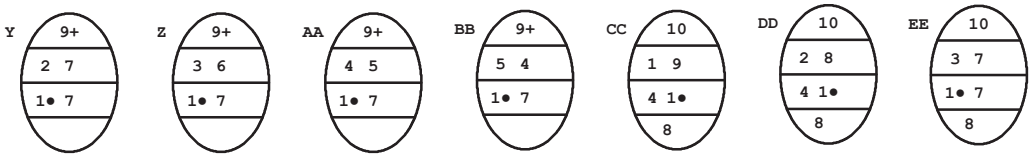

ICE ANALYSIS
West Bering Sea
NATIONAL/NAVAL ICE CENTER

Analysis Week 05 - 09 May 2008

Data Sources	Date
RADARSAT	05 May
OLS	04 - 06 May
MODIS	04 - 06 May
QUIKSCAT	05 May

Analysts: Szorc, Chris (NAVY CIV)

UNCLASSIFIED

CM = THEORETICAL ICE THICKNESS IN CENTIMETERS

NM = 168HR ANAL DRIFT VECTORS IN NAUTICAL MILES

IF = ICE FREE

COLOR CODES BASED ON TOTAL CONCENTRATION

ICE FREE	4-6 TENTHS	FAST ICE (TEN TENTHS)
LESS THEN 1 TENTH	7-8 TENTHS	ICE SHELF
1-3 TENTHS	9-10 TENTHS	UNDEFINED ICE