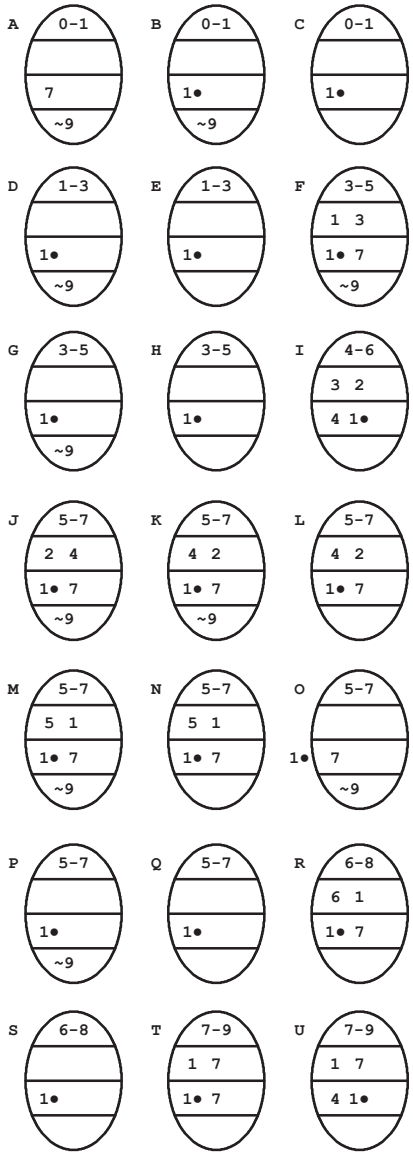

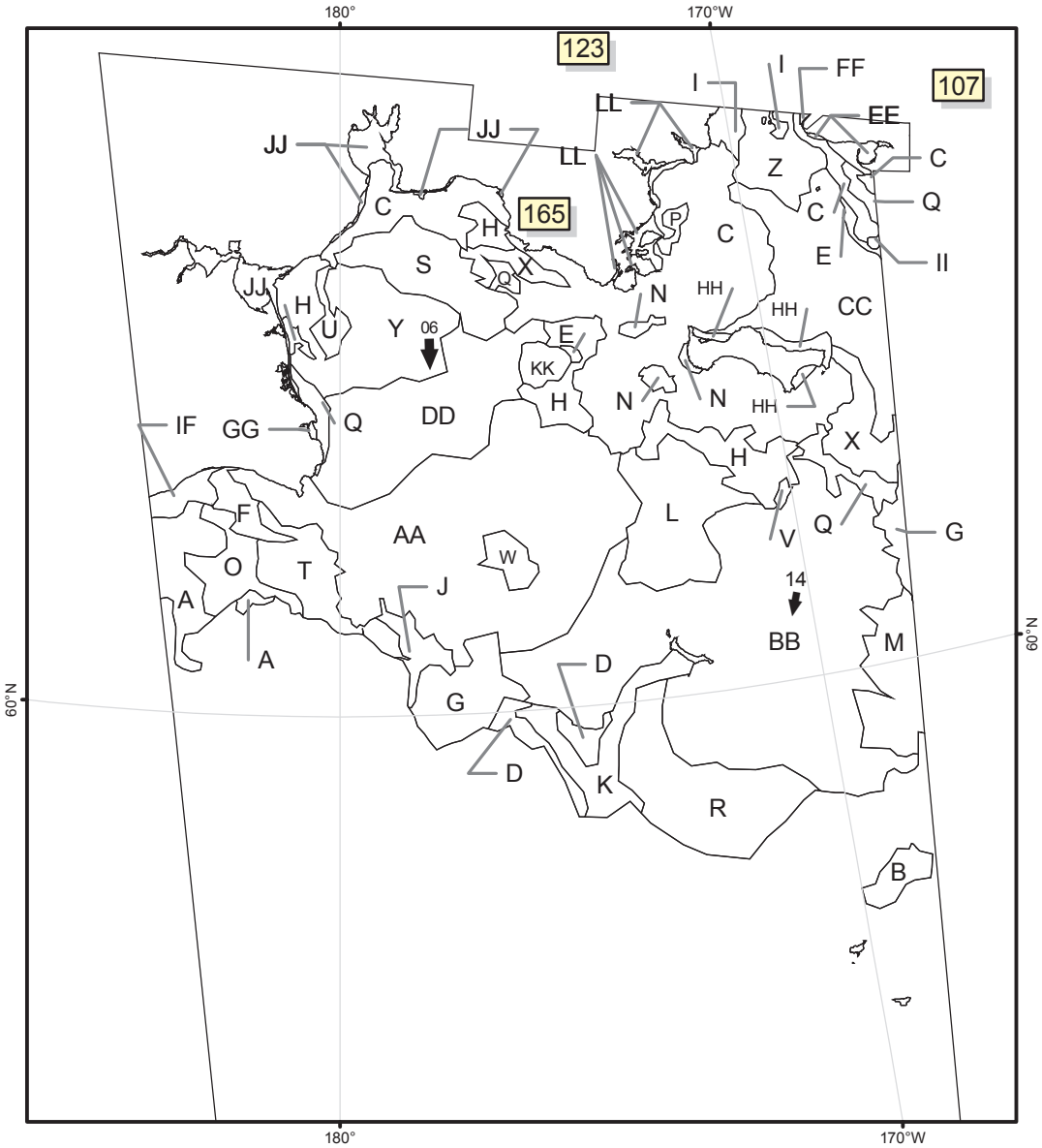

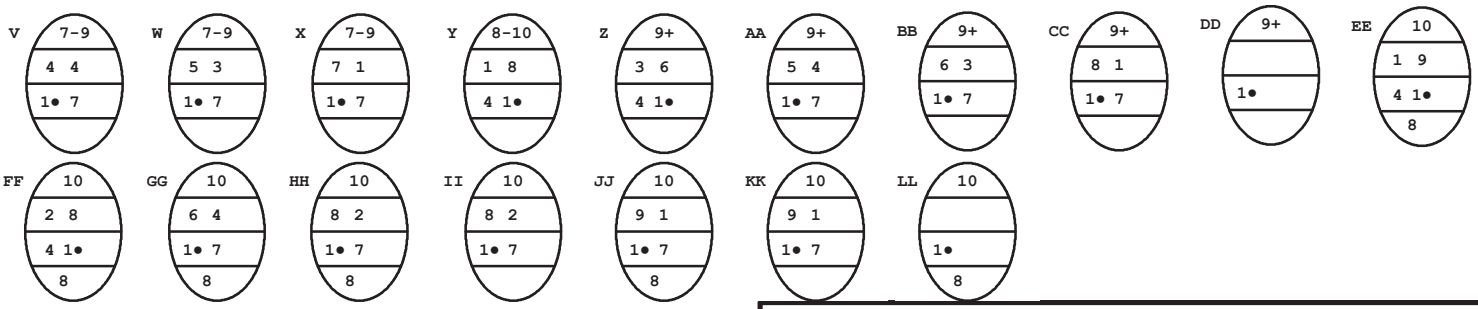

CM = THEORETICAL ICE THICKNESS IN CENTIMETERS

NM = 168HR ANAL DRIFT VECTORS IN NAUTICAL MILES

IF = ICE FREE

ICE ANALYSIS
WEST BERING SEA
NATIONAL/NAVAL ICE CENTER

Analysis Week 04 May 2007

Data Sources	Date
RADARSAT.....	02 - 03 May
OLS.....	02 - 03 May
MODIS.....	02 - 03 May

Analysts: Szorc, Chris (NAVY CIV)

UNCLASSIFIED